


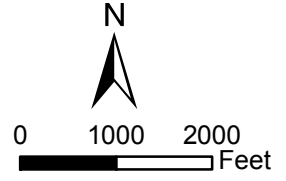


-  Property Boundary
-  500 foot radius
-  1 mile radius

Notes:
1. Base map: USGS Aerial Photography provided by ESRI
Online GIS Services (2004).
Site Latitude, Longitude: 29.786111,-95.261287



**BROWN AND
CALDWELL**

1415 Louisiana
Suite 2500
Houston, TX 77002
Tel: (713) 759-0999
Fax: (713) 308-3886

LIQUID ENVIRONMENTAL SOLUTIONS

AERIAL PHOTOGRAPH
ATTACHMENT II-4
LES HOUSTON FACILITY
MSW PERMIT 2234A
MAY 8, 2009