



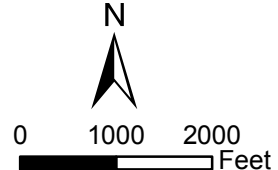


-  Property Boundary
-  500 foot radius
-  1 mile radius
-  Well Locations (TWDB 2008)

Notes:
 1. No archaeological, historical, or sites with exceptional aesthetic qualities adjacent to the facility (THC 2009).
 2. Base map: USGS Topo provided by ESRI Online GIS Services (2009).
 Site Latitude, Longitude: 32.885084, -96.902147
 3. No structures/inhabitable buildings within 500 feet of site property per aerial photograph (Attachment II-4).



BROWN AND CALDWELL

1415 Louisiana
 Suite 2500
 Houston, TX 77002
 Tel: (713) 759-0999
 Fax: (713) 308-3886

LIQUID ENVIRONMENTAL SOLUTIONS

TOPOGRAPHIC MAP
 ATTACHMENT II-3
 LES DALLAS FACILITY
 MSW PERMIT 2069
 AUGUST 24, 2009