


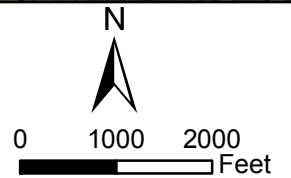


-  Property Boundary
-  500 foot radius
-  1 mile radius

Notes:
 1. Base map: USGS Aerial Photography provided by ESRI Online GIS Services (2004).
 Site Latitude, Longitude: 32.885084,-96.902147



**BROWN AND
CALDWELL**

1415 Louisiana
 Suite 2500
 Houston, TX 77002
 Tel: (713) 759-0999
 Fax: (713) 308-3886

LIQUID ENVIRONMENTAL SOLUTIONS

AERIAL PHOTOGRAPH
 ATTACHMENT II-4
 LES DALLAS FACILITY
 MSW PERMIT 2069
 AUGUST 24, 2009